

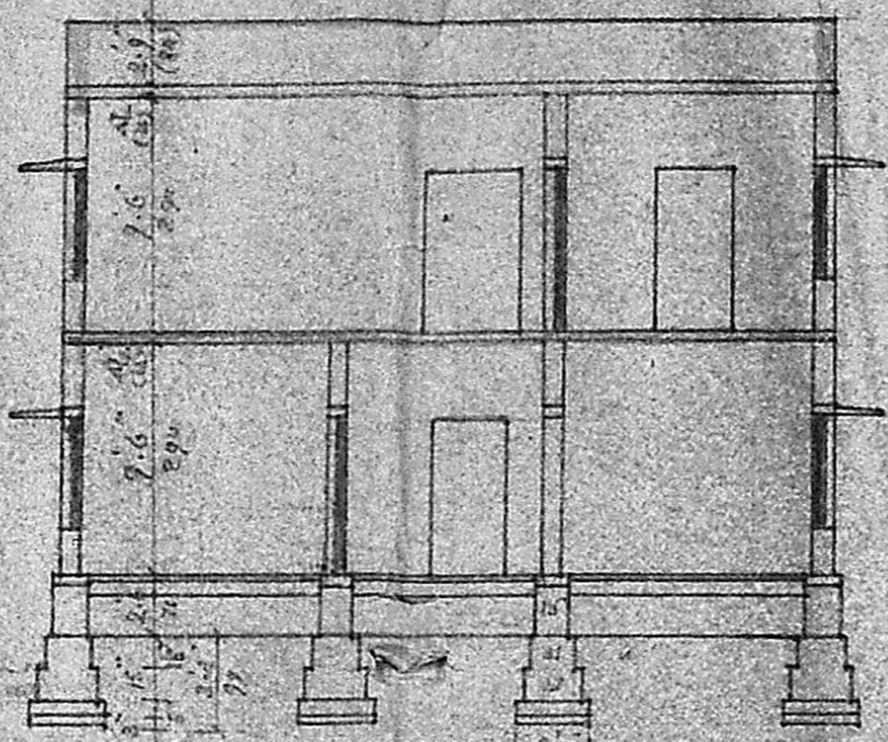


Bhagat Singh Street, M.E.S. Colony, Survey No 77/1, 77/1A, 135

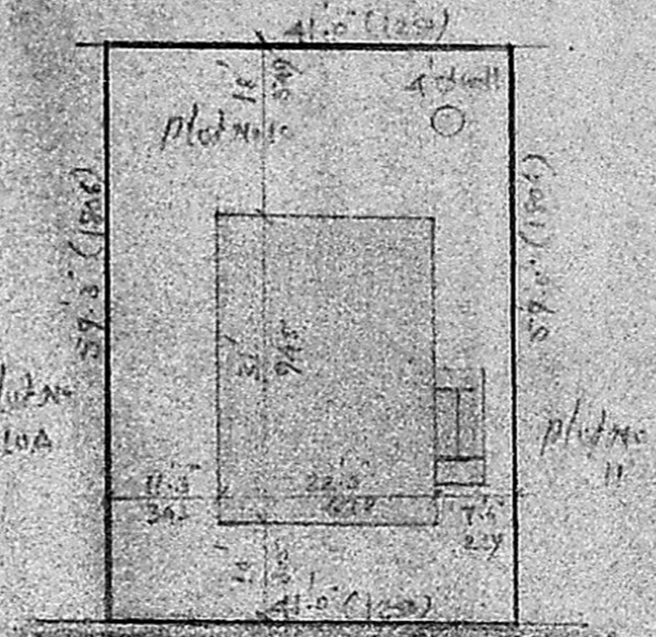
Plan showing the proposed addition in plot no 10, Ullagaram village, Saidapet Taluk, Chengleput District: scale 1"=3'



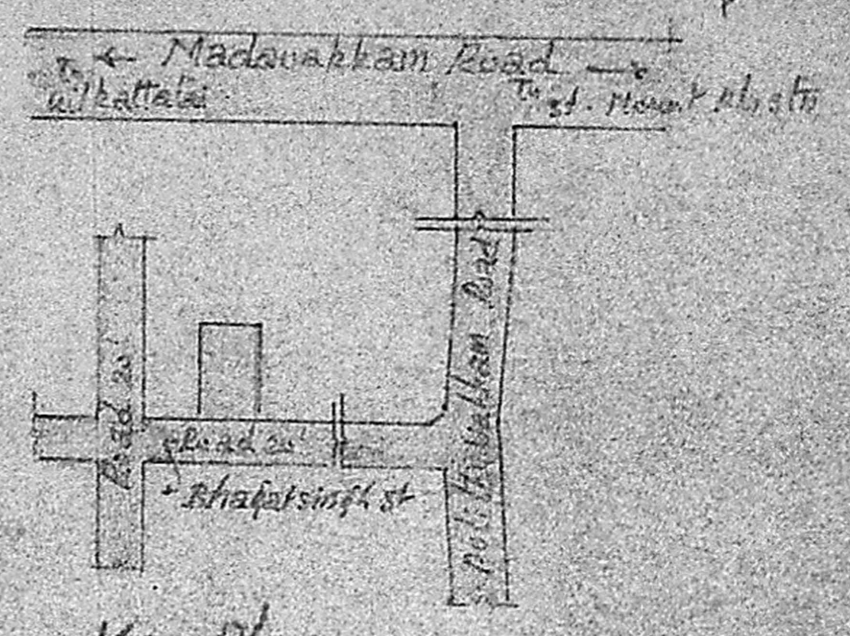
Elevation



Section on 32



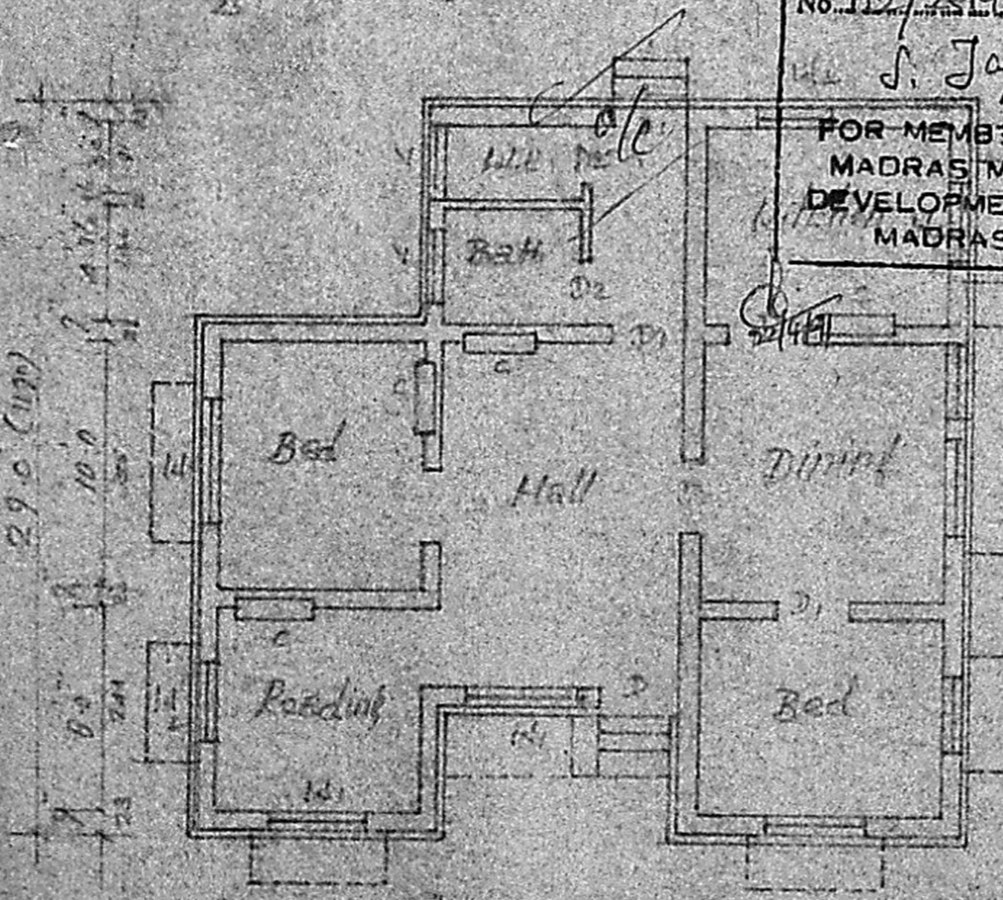
Site Plan 1"=20'



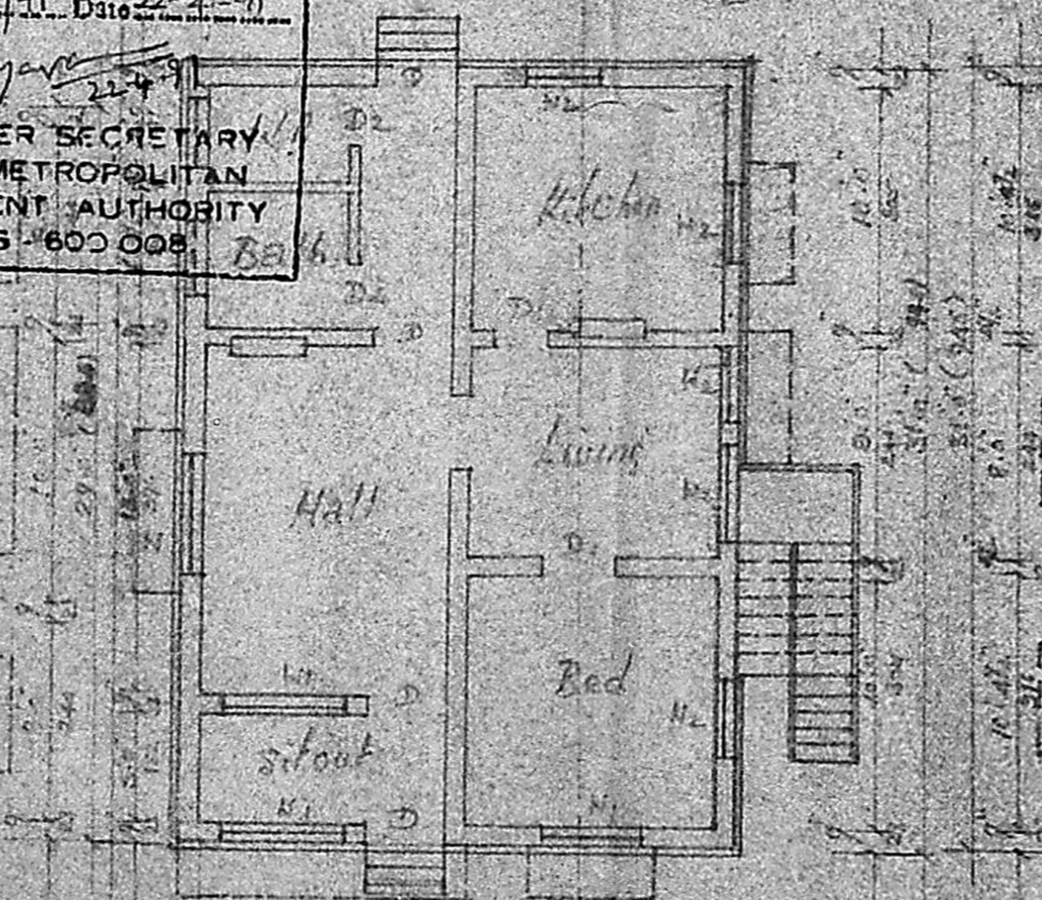
Key Plan

Planning Permit No. A/473/91  
**APPROVED**  
 SUBJECT TO THE CONDITIONS IN THIS OFFICE LETTER.  
 No. A2/2519/91 Dtd 22-4-91  
 S. Jayaram  
 FOR MEMBER SECRETARY  
 MADRAS METROPOLITAN  
 DEVELOPMENT AUTHORITY  
 MADRAS - 600 008

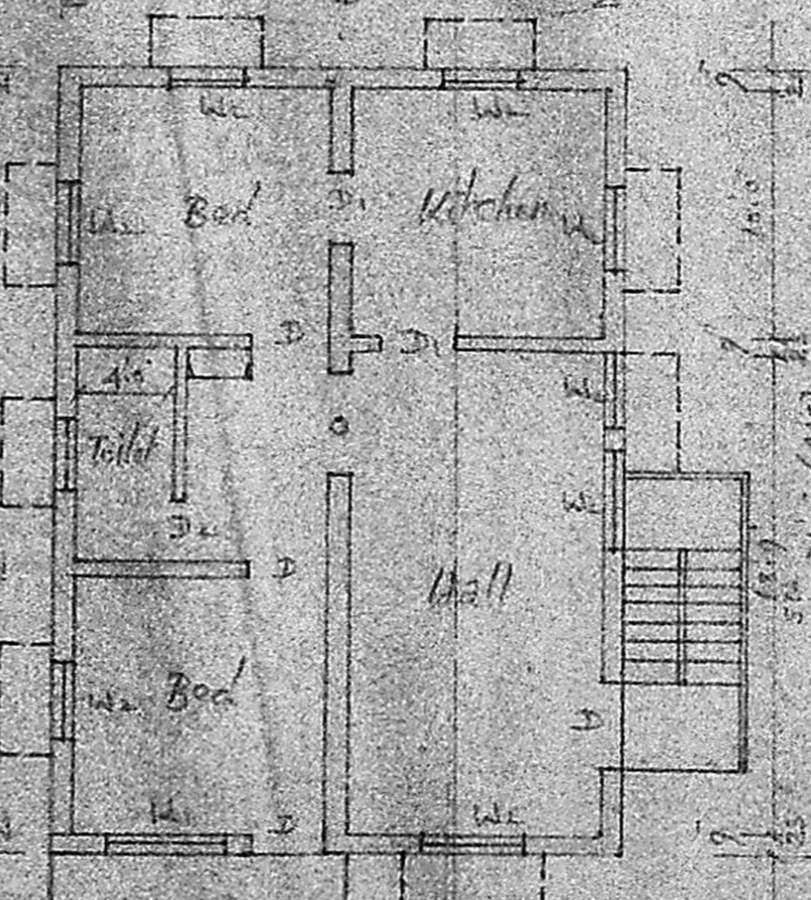
- Details of Joineries:
- D. Door panelled 3'3" x 6'6" (1.00 x 2.00)
  - D1 " " 3'0" x 6'6" (0.91 x 2.00)
  - D2 " " 2'5" x 6'6" (0.76 x 2.00)
  - W. Window 5'0" x 4'6" (1.52 x 1.37)
  - W1 " " 4'0" x 4'6" (1.22 x 1.37)
  - W2 " " 3'0" x 4'6" (0.91 x 1.37)
  - V. Ventilator Glazed 3'0" x 2'6" (0.91 x 0.76)
- Plot area: 2403 sqft 216m<sup>2</sup>  
 Plinth area: GR 64m<sup>2</sup> FF 64m<sup>2</sup>  
 Existing — Proposed —  
 Road — Boundary —



Plan as approved



Plan at GF as constructed



Plan at First Floor

R. Mohan Rao, A.C.E.  
 LICENSED SURVEYOR  
 Corporation of Madras  
 REG. No. 14  
 AMBATTUR TOWN SHIP  
 ALANDUR MUNICIPALITY  
 Consulting Engineer & Contractor  
 Office: 18, Madley Road  
 V. NAGAR, MADRAS - 600 008  
 L. Surveyor

R. Vasudhan  
 owner